Puye Cliffs
Santa Clara Res NM



001

base of Puye Cliffs JUL 83F4
Sangre de Cristo / back
Santa Clara Res. NM

002

Puye Cliffs (Tracy) JUL 83F4
Bandolier tuff
Santa Clara N.M

Qbt
Qbo
003

Puye Cliffs JUL 83F4



004

Puye
masonry

005

Santa Clara Res JUL 83F4
Sangre de Cristo Mts.
from Puye Cliffs

006

31 Puye JUL 83F4

007

32 Puye JUL 83F4

008

33 Petroglyph JUL 83F4
Puye Cliffs
Santa Clara Res. NM

009

Puye

010

Top of Puye - East JUL 83F4

011

Dermondt Zach JUL 83F3

012

5 JUL 83F4
Juniper & pinon
near Cochiti Pueblo N.M



Jemez Mts
013

6 JUL 83F4
North of Cochiti Pueblo
N.M

014

Cochiti Lake JUL 83F4
Sandia Mts.

015

Basalt lava - Pliocene JUL 83F4
fallen from Mesa Top
near Cochiti - N.M



016

Juniper JUL 83F4

017

Yucca (1½ Ft)
near Cochiti NM

Liliaceae 018

Collared lizard ♂ JUL 83F4
Crotaphytus collaris
Cochiti, NM

IGUANIDAE
019

Thunderstorm JUL 83F4
near Cochiti Pueblo NM

020



SEAL EDGE WITH WARM IRON.
DO NOT TOUCH FILM.

Ektachrome
SLIDE

Kodak
PROCESSED BY KODAK

Ektachrome
SLIDE

Kodak
PROCESSED BY KODAK

Ektachrome
SLIDE



Kodak
PROCESSED BY KODAK

Ektachrome
SLIDE

PROCESSED BY KODAK
Kodak

Ektachrome
SLIDE



Kodak
PROCESSED BY KODAK

Ektachrome
SLIDE

Kodak
PROCESSED BY KODAK

Ektachrome
SLIDE

Kodak
PROCESSED BY KODAK

Ektachrome
SLIDE

Kodak
PROCESSED BY KODAK

Ektachrome
SLIDE

PROCESSED BY KODAK
Kodak

Ektachrome
SLIDE

Kodak
PROCESSED BY KODAK

Kodachrome
SLIDE

Kodak
PROCESSED BY KODAK

Ektachrome
SLIDE

Kodak
PROCESSED BY KODAK

Ektachrome
SLIDE

Kodak
PROCESSED BY KODAK

Ektachrome
SLIDE

Kodak
PROCESSED BY KODAK

Ektachrome
SLIDE



Kodak
PROCESSED BY KODAK

Ektachrome
SLIDE

Kodak
PROCESSED BY KODAK

Ektachrome
SLIDE

PROCESSED BY KODAK
Kodak

Ektachrome
SLIDE

Kodak
PROCESSED BY KODAK

Ektachrome
SLIDE

Kodak
PROCESSED BY KODAK

14 JUL 83F4

north of Cochiti Pueblo

021

16 Adobe houses JUL 83F4

022

17 La Bajada Mesa JUL 83F4

Tetilla Peak

La Bajada, NM



023

18 La Bajada Mesa JUL 83F4

near La Bajada NM

024

19 End of road? JUL 83F4

near La Bajada NM

025

20 Thunderstorm JUL 83F4

La Bajada NM

026

21 Rainbow JUL 83F4

Plaza Blanca

Santa Fe N.M

027

2 Restaurant at JUL 83F4

Chimayo, NH

028

3 Eagle dance JUL 83F4

San Ildefonso

029

4 Plaza JUL 83F4

San Ildefonso Pueblo

030

5 Plaza - San Ildefonso JUL 83F4

church

Black mesa

031

6 Women dancing JUL 83F4

San Ildefonso

032

7 Buffalo Dance JUL 83F4

San Ildefonso

033

8 Children dancers JUL 83F4

San Ildefonso

034

9 Adobe house JUL 83F4

San Ildefonso

035

10 Kiva JUL 83F4

San Ildefonso

036

11 Plaza - JUL 83F4

craft booths

& Northern Pueblo craft fair

037

12 Osmond & Tracy JUL 83F4

Craft fair

San Ildefonso

038

13 JUL 83F4

039

14 JUL 83F4

040

Ektachrome
SLIDE

PROCESSED BY KODAK

Ektachrome
SLIDE

PROCESSED BY KODAK

Ektachrome
SLIDE

PROCESSED BY KODAK

Ektachrome
SLIDE

PROCESSED BY KODAK

Ektachrome
SLIDE

PROCESSED BY KODAK

Ektachrome
SLIDE

PROCESSED BY KODAK

Ektachrome
SLIDE

PROCESSED BY KODAK

Ektachrome
SLIDE

PROCESSED BY KODAK

Ektachrome
SLIDE

PROCESSED BY KODAK

Ektachrome
SLIDE

PROCESSED BY KODAK

Ektachrome
SLIDE

PROCESSED BY KODAK

Ektachrome
SLIDE

PROCESSED BY KODAK

Ektachrome
SLIDE

PROCESSED BY KODAK

Ektachrome
SLIDE

PROCESSED BY KODAK

Ektachrome
SLIDE

PROCESSED BY KODAK

Ektachrome
SLIDE

PROCESSED BY KODAK

Ektachrome
SLIDE

PROCESSED BY KODAK

Ektachrome
SLIDE

PROCESSED BY KODAK

Ektachrome
SLIDE

PROCESSED BY KODAK

Ektachrome
SLIDE

PROCESSED BY KODAK

Outskirts Santa Fe JUL 83F4

041

Black Mesa JUL 83F4

042

Pinon + Juniper JUL 83F4
N. of Route 4
bet. S.Fe + Los Alamos



043

Rt 4 toward Jemez Mts JUL 83F4

044

Black Mesa JUL 83F4

045

Black mesa JUL 83F4

046

Arroyo JUL 83F4
N. from Rt 4

047

MA 84- 13
N. Central N. Mex

048

Los Alamos JUL 83F4

049

Geological Map
Valles Caldera
FEB 84- 14

New Mexico 050

Valle Grande JUL 83F4



051

Valle Grande JUL 83F4
Redonda Peak
Jemez Mts NM



052

Cerro la Jara JUL 83F4
Valle Grande
Jemez Mts NM

053

Jemez River-East Fork JUL 83F4

054

Soda dam - Travertine JUL 83F4

055

Soda dam JUL 83F4
Bob Drake + friend

San Diego Cañon

056

Travertine
Soda dam - Jemez Mts N.M



057 JUL 83F4
San Diego Canon

San Diego Valley JUL 83F4
Jemez Mts NM

058

San Diego Canyon
West wall



059 JUL 83F4

San Diego Canyon JUL 83F4
West wall
Jemez Mts NM



060

Ektachrome
SLIDE
PROCESSED BY KODAK

Ektachrome
SLIDE
PROCESSED BY KODAK

Ektachrome
SLIDE
PROCESSED BY KODAK

Ektachrome
SLIDE
PROCESSED BY KODAK

Ektachrome
SLIDE
PROCESSED BY KODAK

Ektachrome
SLIDE
PROCESSED BY KODAK

Ektachrome
SLIDE
PROCESSED BY KODAK

THIS SIDE TOWARD SCREEN

Ektachrome
SLIDE
PROCESSED BY KODAK

THIS SIDE TOWARD SCREEN

Ektachrome
SLIDE
PROCESSED BY KODAK

Ektachrome
SLIDE
PROCESSED BY KODAK

Ektachrome
SLIDE
PROCESSED BY KODAK

Ektachrome
SLIDE
PROCESSED BY KODAK

Ektachrome
SLIDE
PROCESSED BY KODAK

Ektachrome
SLIDE
PROCESSED BY KODAK

Ektachrome
SLIDE
PROCESSED BY KODAK

Ektachrome
SLIDE
PROCESSED BY KODAK

Ektachrome
SLIDE
PROCESSED BY KODAK

Ektachrome
SLIDE
PROCESSED BY KODAK

Ektachrome
SLIDE
PROCESSED BY KODAK

Ektachrome
SLIDE
PROCESSED BY KODAK

Battleship Rock
Jemez Mts NM JUL 83F4

rhyolite-welded tuff
Oligocene (?)

061

Battleship rock
south - San Diego Canyon

062

Pumice
El Cajete air-fall deposits JUL 83F4

West of East Fork on Rt 4

063

JUL 83F3
Santa Fe NM

064

JUL 83F3

065

JUL 83F3



066

Palace of Governors
1610
Santa Fe, NM JUL 83F3



067

Palace of Governors
Santa Fe NM JUL 83F3



068

Plaza - ormond & Zach
Santa Fe NM JUL 83F3

069

Santa Fe NM



070

La Fonda Hotel
Santa Fe JUL 83F3

071

San Francisco cathedral
Santa Fe NM JUL 83F3

072

El Soles Canyon
Bandelier NM - NM JUL 83F3

073

Bandolier



074

Bandolier



075

JUL 83F3
Bandolier

076

Bandolier JUL 83F3

077

Bandolier

078

Bandolier Tuff JUL 83F3
Bandolier N. Monument

079

Bandolier tuff JUL 83F3
conical weathering

080

Ektachrome
SLIDE

Kodak
PROCESSED BY KODAK

Ektachrome
SLIDE

PROCESSED BY KODAK
Kodak

Ektachrome
SLIDE

Kodak
PROCESSED BY KODAK

Kodachrome
SLIDE

Kodak
PROCESSED BY KODAK

Kodachrome
SLIDE

Kodak
PROCESSED BY KODAK

Kodachrome
SLIDE

Kodak
PROCESSED BY KODAK

Kodachrome
SLIDE

Kodak
PROCESSED BY KODAK

Kodachrome
SLIDE

Kodak
PROCESSED BY KODAK

Kodak
PROCESSED BY KODAK

Kodachrome
SLIDE

Kodachrome
SLIDE

PROCESSED BY KODAK
Kodak

Kodachrome
SLIDE

Kodak
PROCESSED BY KODAK

Kodachrome
SLIDE

Kodak
PROCESSED BY KODAK

Kodachrome
SLIDE

Kodak
PROCESSED BY KODAK

Kodachrome
SLIDE

PROCESSED BY KODAK
Kodak

Kodachrome
SLIDE

PROCESSED BY KODAK
Kodak

Kodachrome
SLIDE

Kodak
PROCESSED BY KODAK

Kodachrome
SLIDE

Kodak
PROCESSED BY KODAK

Kodachrome
SLIDE

Kodak
PROCESSED BY KODAK

Kodachrome
SLIDE

Kodak
PROCESSED BY KODAK

Kodachrome
SLIDE

Kodak
PROCESSED BY KODAK

Bandolier tuff

081

Zachary Libras Smythe
Bandolier NM 4½ mo.

082

Bandolier

083

084

Frijoles ~~Ca~~ Mesa
Chaquehui Canyon

085

East to Sangre de Cristo
From White Rock Road

086

087

Sangre de Cristo
From Santa Fe



088

Jemez
From Santa Fe

089

Coneflowers

Plaza Blanca S.f

090

091

Cholla

092

Rio Grande-Albuquerque
air photo

093

Rio Grande / Albuquerque
air photo

094

Sandia Mt - air photo

095

096

Western Kansas
air photo

097

098

099

Arroyo behind
Apache Ridge
Santa Fe NM



100

Kodachrome
SLIDE

PROCESSED BY KODAK

Kodak





PROCESSED BY
Kodak

Ponderosa Pine



101

trunk of cedar
Apache Ridge S.F
N.M

102

Dwarf Mistletoe
Arceuthobium pusillum
santa Fe

103

Frank Blanch home
Apache Ridge
Santa Fe NM



104

Mt. Manzano

105

Alligater juniper
Manzano Mt S.P. —
N.Mex



7200ft 106

Alligater juniper
Monzano Mt. St. Pk
N.M.



107

Charred bark
Alligater juniper
Manzano Mt. N.M.

108

Ponderosa Pines
fire scorched

109
Manzano Mt. St. Pk

Alligater juniper
new growth from
burnt tree

Manzano St. Pk.
110 N.Mex

Recovering burn area
Manzano Mt. SP
N.Mex



111

Ground Daisy
Townsendia exscapa
Manzano Mt S.P. New
Mex



Compositae
112

Pahoehoe lava
Carrizozo Malpais
Andy + Mo N.M

113

Lava Field - yuccas
Carrizozo Malpais
N.Mex

114

Lava - collapsed dome
Carrizozo Malpais
N.M

115

Pahoehoe lava
Carrizozo Malpais
New Mexico

116

Lava Field
Carrizozo Malpais
NM

117

Lichens on Lava
Carrizozo Malpais



118

Penstemon?
Carrizozo Malpais

119

Juniper - Andy, Mo
Carrizozo Malpais
N.M.

120

Kodachrome SLIDE

PROCESSED BY Kodak

Kodachrome SLIDE

PROCESSED BY Kodak

Kodachrome SLIDE

PROCESSED BY Kodak

Kodachrome SLIDE

PROCESSED BY Kodak

Kodachrome SLIDE

PROCESSED BY Kodak



Kodachrome SLIDE

PROCESSED BY Kodak

Kodachrome SLIDE

PROCESSED BY Kodak



Kodachrome SLIDE

PROCESSED BY Kodak

Kodachrome SLIDE

PROCESSED BY Kodak

Kodachrome SLIDE

PROCESSED BY Kodak

Kodachrome SLIDE

PROCESSED BY Kodak

Kodachrome SLIDE

PROCESSED BY Kodak

Kodachrome SLIDE

PROCESSED BY Kodak



Kodachrome SLIDE

PROCESSED BY Kodak

Kodachrome SLIDE

PROCESSED BY Kodak

Kodachrome SLIDE

PROCESSED BY Kodak

Kodachrome SLIDE

PROCESSED BY Kodak

Kodachrome SLIDE

PROCESSED BY Kodak

Kodachrome SLIDE

PROCESSED BY Kodak

Kodachrome SLIDE

PROCESSED BY Kodak

Yotal yucca + lava
Carrizozo Malpais
N. Mex

121

Prickley pear
Opuntia
Carrizozo Malpais



Cactaceae
122

Claret cup cactus
Echinocereus melana-
canthus

Carrizozo Malpais
CACTACEAE 123

Fording a wash at
Three Rivers, N.M

124

White Sands, N.M

125

White Sands, N.M

126

White Sands NM

127

Minnie-Winnie
White Sands, N.M.

128

Tracks in sand
White Sands, N.M.

129

Dunes, vegetation
White Sands, N.M.

130

San Andreas Mts
N. of Las Cruces

131

6 VLA
Socorro, N.M.



132

VLA - antenna
Socorro N.M.

133

VLA
Socorro, N.M.

134

VLA
Socorro, N.M.

135

VLA - Well
Socorro N.M.

P.R.C
136

VLA - Jon Hudson
sculpture

PRC
137

Plains of San
Augustin
VLA - Socorro N.M.

138

Campground
Hyde Mem. St. Pk.
Santa Fe, N.M



139

Hyde Mem. St. Pk
Santa Fe N.M
8200 ft

140

Kodachrome SLIDE



PROCESSED BY Kodak

Kodachrome SLIDE



PROCESSED BY Kodak

Kodachrome SLIDE

PROCESSED BY Kodak

Kodachrome SLIDE

PROCESSED BY Kodak

Kodachrome SLIDE

PROCESSED BY Kodak

Kodachrome SLIDE

PROCESSED BY Kodak

Kodachrome SLIDE

PROCESSED BY Kodak

Kodachrome SLIDE

PROCESSED BY Kodak

Kodachrome SLIDE



PROCESSED BY Kodak

Kodachrome SLIDE

PROCESSED BY Kodak

Kodachrome SLIDE

PROCESSED BY Kodak

Kodachrome SLIDE

PROCESSED BY Kodak

Kodachrome SLIDE

PROCESSED BY Kodak

Kodachrome SLIDE

PROCESSED BY Kodak

Kodachrome SLIDE

PROCESSED BY Kodak

Ektachrome SLIDE

PROCESSED BY Kodak

Kodak PREMIUM PROCESSING

Ektachrome FILM

Kodachrome SLIDE

PROCESSED BY Kodak

Kodachrome SLIDE

PROCESSED BY Kodak

Kodachrome SLIDE

PROCESSED BY Kodak

Road to Baldy Peak 12,000 ft
Santa Fe, N.M.

141

Aspens. Baldy Pk

142

continental Divide bet. Chama + Lumberton N.M.

143

Hogbacks
near Farmington NM



144

Shiprock, Arizona
Tertiary intrusive

145

Mesa Verde, Colorado
from visitor center

146

Mesa Verde
from visitor center

147

Mesa Verde - TF
from visitor center

148

Mesa Verde

149

Mesa Verde
Canyon Colorado



150

Mesa Verde
canyon



151

152

Campground NPS
Mesa Verde, CO.

153

Campground
Mesa Verde

154

Ute Mt.
Tertiary intrusive
Colorado 160



near Mesa Verde
155

Ute Mt.
Tertiary intrusives

156

Backside of
Mesa Verde block

157

Navaho sheepland
near Monument
Valley - Ariz

158

Mon. Valley
red sand
green saltbush



159

Monument Valley
sheep

160

Kodachrome
SLIDE

PROCESSED BY Kodak

Kodachrome
SLIDE

PROCESSED BY Kodak

Kodachrome
SLIDE

PROCESSED BY Kodak

Kodachrome
SLIDE

PROCESSED BY Kodak

Kodachrome
SLIDE

PROCESSED BY Kodak

Kodachrome
SLIDE

PROCESSED BY Kodak

Kodachrome
SLIDE

PROCESSED BY Kodak

Kodachrome
SLIDE

PROCESSED BY Kodak

Kodachrome
SLIDE

PROCESSED BY Kodak

Kodachrome
SLIDE

PROCESSED BY Kodak

Kodachrome
SLIDE

PROCESSED BY Kodak

Kodachrome
SLIDE

PROCESSED BY Kodak

Kodachrome
SLIDE

PROCESSED BY Kodak

Kodachrome
SLIDE

PROCESSED BY Kodak

Kodachrome
SLIDE

PROCESSED BY Kodak

Kodachrome
SLIDE

PROCESSED BY Kodak

Kodachrome
SLIDE

PROCESSED BY Kodak

Kodachrome
SLIDE

PROCESSED BY Kodak

Kodachrome
SLIDE

PROCESSED BY Kodak

Kodachrome
SLIDE

PROCESSED BY Kodak

Church rock
Volcanic neck near
Monument Valley

Arizona

161

Mon. Valley - Andy
de Chelley ss



162

Mon. Valley - Ariz.
Sand eroded from
DeChelley

163

Mon. Valley
Sand

164

the mittens
Navajo Tribal park
picnic area

165

Mon. Valley
DeChelly ss.
Permian

166

Yucca

Mon.
Valley
Ariz

167

Campground
Navaho Tribal Park



168

Monument Valley

Monument Valley

169

Mexican Hat, Utah

170

Moki Dugway
Utah Rt 261

171

Moki Dugway
Utah Rt 261

172

S.R 261 - Utah
Moki Dugway

173

Natural Bridges
~~Nat.~~ Nat. Mon
Blanding Utah

174

Indian paintbrush
Natural Bridges N.M



Utah

175

Desert Varnish +
Anasazi Village

176

Natural Bridges N.M

Mormon tea
~~Epes~~ Ephedra
Nat. Bridges N.M Utah

Ephedraceae

177

Cedar Mesa SS
Natural Bridges N.M.
Utah

178

Natural Bridges
Nat. Mon. Utah

179

X-bedded
Cedar Mesa SS
Permian



Natural Bridges N.M

180

Kodachrome
SLIDE
PROCESSED BY
Kodak

Juniper berries

181

Plants at rim of Canyon - Nat. Bridges Utah

182

Lichen covered rock

Natural Bridges



183

lichen on Cedar Mesa ss.

184

Natural Bridge NM

~~Foot~~ Comb Ridge West of Blanding Utah

185

La Sal Mountains near Blanding Utah

186

La Sal MTs Blanding Utah

187

Edge of the Cedars Anasazi Village Blanding Utah



188

Edge of the Cedars Anasazi Village reconstruction

Blanding Utah

189

Needles overlook

190

Canyonlands N.P. From Needles Overlook

191

Canyonlands N.P. From Needles overlook

192

Needles overlook Paul Canyonlands Nat. Park



Utah

193

Canyonlands N.P. from Needles overlook

194

Canyonlands N.P. From Needles overlook

195

Needles over-look Utah

196

Needles Overlook Canyonlands N.P Utah

197

Colorado R Rt 128 E of Moab Utah

198

Colorado River East of Moab Utah

199

Big Bend of Colorado Utah SR 128 E of Moab

200

Kodachrome
SLIDE
PROCESSED BY
Kodak

Wingate Chinle
along Colorado R

East of Moab
Utah

201

Tamarisk
Colorado R. Moab. Ut



202

Black beetles on Willow

203

Moab Utah

Evening Primrose
Oenothera
Moab Utah

Onagraceae

204

Cruciferae

Desert Plume
Stanleya pinnata
Moab
Utah

205

Gaillardia pinnatifida

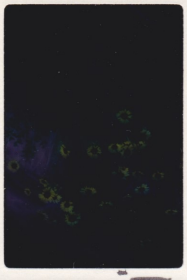

206

Compositae

Moab
Utah

Entrance - Arches

207

Entrance to Arches
Entrada ss
Navajo ss
N.M
Utah

208

Moab Fault

209

Courthouse Wash
Arches Nat. Mon.
Utah

210

Courthouse Wash
Arches Nat. Mon.
Utah

211

Evaporite
Courthouse Wash
Arches NM Utah

212

Primrose
Oenothera caespitosa
Courthouse Wash - Arches
N.M

Onagraceae

213

Primrose
Oenothera
Courthouse Wash - Arches

Onagraceae

214

South Window
Arches NM Utah
Entrada ss - Jurassic

215

South Window Paul
Arches NM

216

Arches Nat. Mon. Utah

217

Double Arch
Arches NM - Utah

218

Delicate Arch
Arches N.M.
Entrada SS - Jurassic

219

Arches

220

Kodachrome
SLIDE
PROCESSED BY
Kodak

Petroglyphs at Wolf Farm Arches N.P. Utah

221 P.R.C.

Wolfe Ranch

Arches - Andy + Paul

222

Arches N.M

223

Lizard JUN85W3

Arches N.M - Utah

224

Sign - Arches

225

Salt Valley - Glauconite Morrison Form. Arches N.M - Utah

226

Wolf Ranch JUN Andy search for Petroglyphs Arches N.M - Utah

227

Site of Petroglyphs Wolf Ranch - Arches Utah N.M.

228

Juniper + Lupines Arches NM

229

Lupine JUN85W3

Arches N.M - Utah

230

Yellow Borage Cryptantha

Arches N.M Utah

231

Boraginaceae

Moab Fault

232

Juniper JUN85W3



233

Downtown Santa Fe MAY85W5

234

near chama, N.M. MAY85W5

235

Campground Chama, N.M MAY85W5

236

Rio Grande below Caballo dam MAY85W5

237

Rio Grande Caballo dam MAY85W5

238

Wellin RV

PRC

239

Campground - Capitol Reef Navajo ss domes

Upper Trias

240

Kodachrome
SLIDE
PROCESSED BY
Kodak
Kodachrome
SLIDE
PROCESSED BY
Kodak
Kodachrome
SLIDE
PROCESSED BY
Kodak
Kodachrome
SLIDE
PROCESSED BY
Kodak
Kodachrome
SLIDE
PROCESSED BY
Kodak
Kodachrome
SLIDE
PROCESSED BY
Kodak
Kodachrome
SLIDE
PROCESSED BY
Kodak
Kodachrome
SLIDE
PROCESSED BY
Kodak
Kodachrome
SLIDE
PROCESSED BY
Kodak
Kodachrome
SLIDE
PROCESSED BY
Kodak
Kodachrome
SLIDE
PROCESSED BY
Kodak
Kodachrome
SLIDE
PROCESSED BY
Kodak
Kodachrome
SLIDE
PROCESSED BY
Kodak
Kodachrome
SLIDE
PROCESSED BY
Kodak
Kodachrome
SLIDE
PROCESSED BY
Kodak
Kodachrome
SLIDE
PROCESSED BY
Kodak
Kodachrome
SLIDE
PROCESSED BY
Kodak
Kodachrome
SLIDE
PROCESSED BY
Kodak
PROCESSED BY
Kodak
Ektachrome
SLIDE
Kodachrome
SLIDE
PROCESSED BY
Kodak

Capitol Reef



241

Wingate } Triassic
Chinle }
Capitol Reef N.P. Utah

242

Capitol Reef - Andy

243

Capitol Reef - Paul

244

Wingate ss - Triassic
Capitol Reef NP - Utah



245

Capitol Reef



246

X-bedded ss
Capitol Reef

247

Potholes + Pits
Capitol Reef



248

Globemallow
Sphaeralcea

SW US



249

Malvaceae

Wingate } Triassic
on chinle }
Capitol Reef N.P. Utah

250

Anasazi Village
Boulder Utah
1050-1200 AD

251

Chinle Form. Triassic
East of Torrey, Utah

252

Chinle Form. Triassic
east of torrey, Utah

253

Goosenecks -
Capitol Reef Utah



254

Goosenecks
Capitol Reef N.P Utah

255

Anasazi - interior
reconstruction

256

Boulder Utah

Anasazi Village
Reconstruction
Boulder, Utah

257

1050-1200 AD

Wasatch limestone
Red Canyon Campground
Dixie Nat. For. 8000 ft

258

Golden-mantled Squirrel
Citellus lateralis ?
Red Rock Canyon Campg.



Dixie Nat. For. 8000'
Utah

259

Campground
Red Rock Canyon - Dixie
Nat. For.
Utah

Ponderosa Pines

260

Kodachrome
SLIDE
PROCESSED BY
Kodak

Oregon grape
Berberis repens
Dixie Nat. For. Utah

261
Berberidaceae

Road into Zion N.P

262

Virgin River
Zion National Park
Utah

263

33 Entering Zion
Navajo SS - Upper Trias

264

Zion N.P

265

Zion National Park

266

Spleenwort
Asplenium

Zion
NP
Utah

267
Polypodiaceae

Virgin River - Zion
end of walkways

268

Grafton Utah
Ghost Town

269

Andy + Paul
Zion NP Utah

270

Shooting Star
Dodecatheon

Zion
N.P.

271
Primulaceae

Shooting Star
Dodecatheon

Zion
N.P.

272
Primulaceae

Crimson Monkey Flower
Mimulus cardinalis



Zion
N.P.
Utah

273
Scrophulariaceae

Yellow Columbine
Aquilegia chrysantha

Zion
NP

274
Ranunculaceae

Anasazi Village
Boulder, Utah
1050-1200 AD

275

Sagebrush

276

Rt 12 bet. Torrey
+ Boulder Utah
9000+ ft

277

Rt 12 bet. Torrey
+ Boulder, Utah
9000+ ft

278

Surface texture
near Cap. Reef



279

lichen on SS
near gooseneck - Capitol Reef

280

Kodachrome
SLIDE
PROCESSED BY
Kodak

block lava - aa
mafic
Sunset Crater NM

281

San Francisco MTs
from Sunset Crater
Flagstaff, N.M



282

lava - mafic
Sunset crater

283

Ponderosa Pine
struck by lightening

Sunset
crater
Flagstaff
N.M

284

School - adobe
Grafton Utah

ghost
Town

285

near Grafton Utah
wingate ?
chinle ?



286

Coral Pink Sand Dunes
State Park
Utah

287

Coral Pink Sand Dunes S.P.
Utah

288

Dune Buggies
Coral Pink Sand Dunes
S.P.

289

Coral Pink Sand Dunes

290

Sagebrush & Yucca
Coral Pink Sand Dunes
Utah

291

Coral Pink Sand Dunes
Utah

292

Cedar ?
Coral Pink Sand dune

293

Campground
Coral Pink Sand Dunes
State Park Utah

294

Kanab, Utah

295

Lake Powell
From Rt 89

296

Glen Canyon Dam

297

Glen Canyon Dam



298

Gorge of Little Colorado
Arizona

299

Grand Canyon
Arizona

300

Kodachrome
SLIDE
PROCESSED BY Kodak

Kodachrome
SLIDE
PROCESSED BY Kodak

Kodachrome
SLIDE
PROCESSED BY Kodak

Kodachrome
SLIDE
PROCESSED BY Kodak

Kodachrome
SLIDE
PROCESSED BY Kodak

Kodachrome
SLIDE
PROCESSED BY Kodak

Kodachrome
SLIDE
PROCESSED BY Kodak

Kodachrome
SLIDE
PROCESSED BY Kodak

Kodachrome
SLIDE
PROCESSED BY Kodak



Kodachrome
SLIDE
PROCESSED BY Kodak

Kodachrome
SLIDE
PROCESSED BY Kodak

Kodachrome
SLIDE
PROCESSED BY Kodak

Kodachrome
SLIDE
PROCESSED BY Kodak

Kodachrome
SLIDE
PROCESSED BY Kodak

Kodachrome
SLIDE
PROCESSED BY Kodak

Kodachrome
SLIDE
PROCESSED BY Kodak

Kodachrome
SLIDE
PROCESSED BY Kodak

Kodachrome
SLIDE
PROCESSED BY Kodak



Kodachrome
SLIDE
PROCESSED BY Kodak

Kodachrome
SLIDE
PROCESSED BY Kodak

Grand Canyon JUN 85 W3

301

Grand Canyon JUN 85 W3

302

Grand Canyon JUN 85 W3

303

Grand Canyon JUN 85 W3
Pref supergroup in foreground

304

Grand Canyon JUN 85 W3

305

Grand Canyon JUN 85 W3

306

Grand Canyon JUN 85 W3

307

Desert View Camp ground
Grand Canyon Arizona

308

2 JUN 85 W3
Desert View - Grand Can Ariz

309

Milkvetch JUN 85 W3
Astragalus oophorus
Desert View c'ground
GC Ariz

Leguminosae
310

5 milkvetch JUN 85 W3

311

Observation Tower
Grand Canyon Ariz



JUN 85 W3

312

Grand Canyon JUN 85 W3
near Observation Tower

313

Wupatki Nat. Mon.
playing field

314

Wupatki N.M. JUN 85 W3
Ruins of buildings
ca. 1100 AD

315

Wupatki N.M.
Detail of building

JUN 85 W3

Anasazi 316

Cinder Field ~~Sagebrush~~
Sunset Crater
Flagstaff, N.M

317

Sunset crater
1064-1220 AD
Flagstaff, N.M.

318

Lava field JUN 85 W3
old cinder cones
Sunset Crater N.M.



319

Cinder cone JUN 85 W3
Sunset crater



320

Kodachrome
SLIDE
PROCESSED BY
Kodak

Lava flow & Cinders
Sunset Crater
Mafic lava - aa



321

Cinder Cone
edge of Lava Flow

red is oxidized Fe

322 Sunset Crater

Sunset Crater
Arizona



323

Squeeze-up in Lava
Sunset Crater

324

Chinle beds
Petrified forest
Arizona

325

Chinle formation
Triassic
Petrified Forest Ariz



326

Petrified Forest
Arizona

327

Rainbow
Red Rock St Park
E. of Gallup N.M.



328

Rainbow - campground
Red Rock St. Park
Gallup N.M



329

House
Laguna Pueblo N.M.

330

Church
Laguna Pueblo, N.M

331

Church
Laguna Pueblo NM

332

Interior of church
Laguna Pueblo N.M

333

Ceiling of Church
Laguna pueblo, NM

334

Phoenix AZ - air

335

AZ Rt 89A out of
Jerome

336

Jerome, Arizona



337

Verde River
Dead Horse Ranch SP
AZ

338

Campground
Dead Horse Ranch
State Park

339

Jerome Arizona



340

Kodachrome
SLIDE
PROCESSED BY
Kodak

Jerome, Arizona mining town - 1880 - 1953



341

Datura meteloides Arizona

342 Solanaceae

Flood plain deposits Verde River DeadHorse Ranch SP AZ

343

Campground sunset Crater

344

Hummingbird at feeder sunset Crater Az.

345

Hummingbird at Soda can feeder Sunset Crater AZ

346

Hummingbird at home made feeder Sunset Crater Az.

347

Humming bird at Soda can feeder Sunset Crater Campground



348

Apache Plume-seed Fallugia paradoxa Sunset Crater AZ

349 Rosaceae

Pink, Wild Snapdragon Penstemon (palmeri)

Sunset Crater AZ

350 Scrophulariaceae

Wild Snapdragon Penstemon

Sunset Crater AZ

351 Scrophulariaceae

Penstemon (eatoni)

Sunset Crater AZ

352 Scrophulariaceae

Sunset Crater

353

Lichens on basalt Sunset Crater Arizona

354

Sunset Crater

355

Wupatki - Anasazi

near Sunset Crater AZ

356

Wupatki

357

Wupatki

Andy + Cady

358

Wupatki

359

Grand Canyon

360

Kodachrome
SLIDE

PROCESSED BY Kodak

Kodachrome
SLIDE

PROCESSED BY Kodak

Kodachrome
SLIDE

PROCESSED BY Kodak

Kodachrome
SLIDE

PROCESSED BY Kodak

Kodachrome
SLIDE

PROCESSED BY Kodak

Kodachrome
SLIDE

PROCESSED BY Kodak

Kodachrome
SLIDE

PROCESSED BY Kodak

Kodachrome
SLIDE

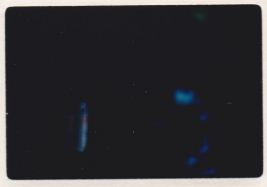

PROCESSED BY Kodak

Kodachrome
SLIDE



PROCESSED BY Kodak

Kodachrome
SLIDE

PROCESSED BY Kodak

Kodachrome
SLIDE

PROCESSED BY Kodak

Kodachrome
SLIDE



PROCESSED BY Kodak

Kodachrome
SLIDE

PROCESSED BY Kodak

Kodachrome
SLIDE



PROCESSED BY Kodak

Kodachrome
SLIDE

PROCESSED BY Kodak

Kodachrome
SLIDE

PROCESSED BY Kodak

Kodachrome
SLIDE



PROCESSED BY Kodak

Kodachrome
SLIDE



PROCESSED BY Kodak

Kodachrome
SLIDE

PROCESSED BY Kodak

Kodachrome
SLIDE

PROCESSED BY Kodak

Campground
Wahweap
Lake Powell

361

Monument Valley
moon

362

Monument Valley

363

Mule deer
Odocoileus hemionus
Arches NM - Moab UT



Cervidae
364

Cliff Rose
Cowania mexicana



365
Grand Canon - AZ
ROSACEAE

Buffalo Berry
Shepherdia rotundifolia
near Natural Bridges

Elaeagnaceae
366

Apache Plume - seed
Fallugia paradoxa
Capitol Reef Utah



Rosaceae 367

Highway Bridge at
Glen Canyon Dam - AZ

368

Talus slope & Junipers

Newspaper Rock SHM
UT

369

Sheep
Monument Valley

370

Petroglyphs
Rt 128 - Colorado R
Moab Utah



371

Pinon Pine

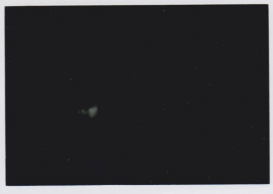

372

Pinon Pine

373

El Morro Nat. Mon.
New Mexico

374

Campground
El Morro - New Mexico



7200'
375

El Morro N.M.
New Mexico



376

El Morro N M
New Mexico

377

Rangeland
Eastern Arizona



378

Range land
Eastern Arizona

379
Range land
Eastern Arizona

Campground
Lakeside Park
US Forest Service



380 el 7000'









JUL86- 09
Lakeside Park
Show Low · AZ



381

Salt River
AZ Rt 60
Mogollon Rim

382

Salt River
AZ Rt 60
Mogollon Rim

383

Salt River
Rt 60 AZ
Mogollon Rim



384

Camp ground
Catalina State Park
Tucson AZ



385

Mesquite

Catalina St. PK AZ

386

Mesquite - Flower

Catalina ST PK AZ

387

Mesquite - Flower

Catalina State Park
AZ

388

Mesquite - Flower and seed



Catalina State Park AZ

389

Mesquite Basque

Catalina St PK AZ



el. 2200'

390

Mesquite Basque

Catalina St. PK AZ

391

Auto tour - Mt. Ajo

organ Pipe N.M AZ



392

Mt. Ajo

Organ Pipe NM AZ

393

Mt Ajo

Organ Pipe N M AZ

394

Sonoyta, Mexico



395

statue
Sonoyta, Mex.

JUL86- 30

396

Saguaro Cactus
Carnegiea gigantea

Organ Pipe N.M

Cactaceae 397

Campground

Organ Pipe Nati. Mon
Arizona



398

Paloverde / Ocotillo

organ Pipe N.M. AZ

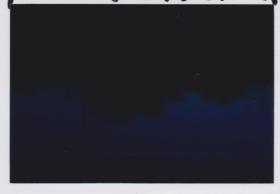

399

Paloverde

Parkinsonia microphylla
Organ Pipe NM AZ



Leguminosae 400













Creosotebush - seed
Larrea Tridentata
Organ Pipe N.M. AZ

Geraniales 401
Zygophyllaceae

Organ Pipe Cactus
Organ Pipe N.M. AZ

402

Organ Pipe Cactus
dying

Organ Pipe N.M. AZ
JUL86- 12
403

Chainfruit Cholla

Organ Pipe N.M AZ
JUL86- 15
404

Saguaro, ocotillo

Organ Pipe NM AZ
6/86
405

Cactus wren



Organ Pipe N.M AZ.
406

Organ Pipe Cactus
Stenocereus thurberi

Organ Pipe NM AZ
JUL86- 19
Cactaceae 407

Saguaro - flower

Organ Pipe N.M AZ
JUL86- 20
408

Paloverde
Parkinsonia microphylla
Organ Pipe N.M.

Leguminosae
409

Ribs of Saguaro
Organ Pipe NM AZ



410

JUL86- 28
Organ Pipe NM AZ



411

Organ Pipe NM, AZ

412

JUL86- 21
Organ Pipe NM AZ

413

Saguaro - flower



Organ Pipe N.M AZ
JUL86- 26
414

JUL86- 13
Organ Pipe N.M AZ



415

JUL86- 22



416
Organ Pipe N.M. AZ
Saguaro - flower

JUL86- 16
Organ Pipe NM AZ

417

Mexican Mountains
Organ Pipe N.M. AZ



418

White Tank Regional Park
Phoenix, AZ



419

Campground
Desert View AZ
Grand Canyon

420














Colorado River

421

Phoenix Arizona

422

JUL86- 19

Arches NM - Moab

423

Glen Canyon Dam
Arizona

424

Hopi House
Moenkopi - AZ

425

JUL86- 07

426

JUL86- 09

427

JUL86- 10

428

JUL86- 14



429

JUL86- 15

430

JUL86- 16

431

JUL86- 17

432

JUL86- 18



433

JUL86- 22

434

JUL86- 23

435

JUL86- 24

436

JUL86- 26

437

JUL86- 27



438

JUL86- 29

439

JUL86- 30



440






JUL86- 31

441

JUL86- 32

442

JUL86- 33

443

JUL86- 34

444

445

JUL86- 35

JUL86- 36

446

Gooseneck

JUL86- 11

447

JUL86- 12

448

Gooseneck
San Juan River

Swallow nest
Lyman Lake St Pk

JUL86- 12

Arizona

449

JUL86- 05

450

JUL86- 03

451

Monument Valley

452

JUL86- 02

Monument Valley

JUL86- 01

453

Near 4 corners

JUL86- 27



454

Near 4 Corners

JUL86- 28



455

near Four Corners

JUL86- 26

456

Pueblo Bonito

Chaco Canyon N.M.



457

JUL86- 36

large kiva
Pueblo Bonito
Chaco Canyon N.M.

JUL86- 01



458

Pueblo Bonito

459

JUL86- 06

Pueblo Bonito



460

JUL86- 05













Pueblo Bonito JUL86- 04
Kiva
Chaco Canyon NM



461

Pueblo Bonito
Chaco Canyon N.M.

JUL86- 06

462

Chetro Ketl JUL86- 31

463

Chetro Ketl - Great Kiva JUL86- 29
Chaco Canyon N.M

464

Chetro Ketl - Great Kiva JUL86- 28
2 post holes, Fire box
Vault

465 Turquoise beads found in niches

Chetro Ketl JUL86- 30

466

JUL86- 26

467

Hungo Pavi JUL86- 23
Chaco Canyon - N.M.

468

Hungo Pavi - Wall Detail JUL86- 21
Chaco Canyon - N.M

469

Hungo Pavi JUL86- 22
Chaco Canyon, N.M



470

Hungo Pavi - Doorway
Chaco - NM

JUL86- 25

471

JUL86- 27

472

Large Kiva JUL86- 22
Casa Rinconada
Chaco Canyon NM

473

Casa Rinconada - sky JUL86- 23
Chaco canyon - NM



474

Casa Rinconada JUL86- 21
Chaco Canyon NM

475

Casa Rinconada JUL86- 20
Chaco Canyon

476

Masonry JUL86- 19
Casa Rinconada
Chaco Canyon NM



477

JUL86- 18

478

Casa Rinconada JUL86- 24

479

JUL86- 25

480

Pueblo Bonito

Kodachrome Basin

481

JUL86- 34

482

JUL86- 15

483

shale + coal
Menefee Formation
Upper Cretaceous



484 Chaco Canyon NM

Camp ground
Chaco Canyon, NM



485

JUL86- 13

486

JUL86- 11



487

Trail to the Top

JUL86- 10

488 Chaco Canyon NM

Chaco Wash
Chaco Canyon, NM



489

House
Kanab Utah

490

Bristlecone Pine
P. aristata
Cedar Break NP. Utah

Pinaceae 491

Bristlecone Pine
Pinus aristata
Cedar Breaks NP. Utah

Pinaceae 492

Fir Trees + Meadow
Cedar Breaks NP. Utah



493

Lupine
Cedar Breaks NP. Utah



494

Fir trees + Meadow
Cedar Breaks NP. Utah

495

Labelia



Cedar Breaks NP Utah 22

496

Alpine meadow
Cedar Breaks NP. Utah



497

Blue bells



Cedar Breaks NP Utah

498

Bluebells, spruce
Cedar Breaks NP

499

Cedar Breaks NP
Campground 10000'

500









Cedar Breaks
Utah



501

Campground
Red Canyon Utah

502

Paintbrush
Castilleja
Red Canyon Utah



503
Scrophulariaceae

Paintbrush
Castilleja



Red Canyon Utah
504
Scrophulariaceae

Red Canyon - Utah

505

Yucca
Y. Utahensis?

Red Canyon Utah
506
Liliaceae

Evening primrose
Oenothera
Red Canyon - Utah

Onagraceae
507 O. primiveris?

Red Canyon - Utah

508

Thistle
Cirsium



Red Canyon Utah
509
Compositae

Cryptantha ?



Red Canyon Utah
510
Boraginaceae

Kodachrome Basin
near Bryce

511

Navajo SS
U Rt 12

512

Navajo SS
U Rt 12



513

Navajo SS
U Rt 12

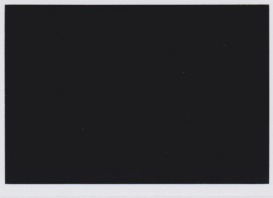

514

Wingate
Chinle
Moenkopi



Near Capitol Reef
515

Fremont Valley
Capitol Reef NP

Chinle Wingate
516

Boulders of Volcanic origin - Henry Mts
Capitol Reef NP Utah

517

Campground
Capital Reef
National Park



518

Capitol Reef - Utah
sandstone

519

Petrified log
Chinle
Capitol Reef NP

520






Petrified log
Chinle
Capitol Reef NP



521

Andy, Pat, Betty
Capitol Reef Utah

522

Moenkopi SS
Capitol Reef Utah

523



Capitol Reef NP

524
Compositae

Mules ears ?
Wyethia
Capitol Reef NP

Compositae
525

Cryptantha ?

Capitol Reef N.P.

526
Boraginaceae

Apache Plume
Fallugia paradoxa
Capitol Reef NP-UT

527

Grand Wash
Capitol Reef NP

528

Grand Wash
Capitol Reef NP



529

Grand Wash
Capitol Reef NP

530

Boulders of Volcanic origin
Capitol Reef NP

531

Cherry Picking
Fremont R. Valley
Capitol Reef NP

532

Capitol Reef NP
Wingate
Chinle
Moenkopi
} Trias



533

Pioneer School
old Fruita school
Capitol Reef

534

Ferry - Hall's Crossing

535

Lake Powell at
Hall's Crossing



536

Evening-Primrose
Oenothera
Hall's Crossing - Utah

Onagraceae
537

Hall's Crossing
Campground
N. end of Lake Powell



538

Hall's Crossing

539

Lake Powell
Hall's Crossing Campground

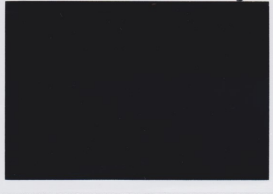

540




JUL86- 26






JUL86- 11
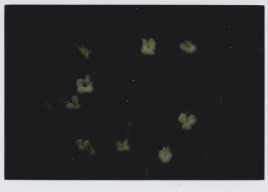



Roadbuilding
UT #263

541

JUL86- 07
UT #263



542

JUL86- 06
UT #263



543

Prickly pear: flower
Deer Flat Rd - Utah



544

Moon + Wind bent Juniper
Deer Flat Road



545

Camp - Deer Flat Road
Dechelly SS.

546

camping on Deer Flat Road
Nr. of Natural Bridges

547

Sagebrush + stickrock
Newspaper Rock SHM

548

Indian Creek
Newspaper Rock SHM
VT

549

Long Flowered Gilia
Gilia Long-Flora
Utah

550
Polemoniaceae

lichens on sandstone
Newspaper rock SHM
VT

551

Spanish Valley
S. of Moab Utah

552

KOA campground
Moab Utah



553

JUL86- 30



554

Indian Market
Palace of Governors
Santa Fe NM

555

Volcanic TUFF
Rhyolite
Cathedral
Santa Fe
NM

556

Cathedral San Francisco
Santa Fe

557

Cathedral San Francisco
Santa Fe
N.M.

558

Las Trampas
18th Cent Church
bet. Taos + Santa Fe

559

Little Town n. of
Santa Fe

560

THIS SIDE TOWARD SCREEN
Betty, Andy, Pat
Sandstone picnic
Table - Big Bend
Moab Utah
Ektachrome
FILM
Kodalux
PROCESSING SERVICES

Rio Grande Valley
32 Jemez Mt in back
N. of Santa Fe



561

La Posada
17 OCT 91F08
Santa Fe

562

La Posada
16 OCT 91F08
Santa Fe

563

Terrace
15 OCT 91F08
La Posada
Santa Fe N.M.

564

Houses along
14 Canyon Rd OCT 91F08
Santa Fe, N.M

565

Canyon Road
13 OCT 91F08
Santa Fe N.M.

566

Santa Fe Opera
10 OCT 91F08
backstage

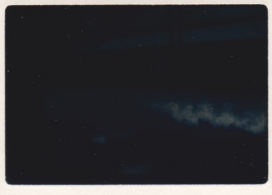

567

Santa Fe Opera
9 OCT 91F08

568

Laughing Horse Inn
15 SEP 91F08
Taos, N.M

569

Laughing Horse Inn
16 SEP 91F08
Taos N.M



570

Taos Pueblo
23 SEP 91F08

571

Taos Pueblo
24 SEP 91F08
NM

572

Taos Pueblo N.M
SEP 91F08

573

Taos Pueblo
18 SEP 91F08
NM



574

Taos Pueblo
19 SEP 91F08
N.M

575

Large apartment
21 SEP 91F08
Taos Pueblo NM

576

20 SEP 91F08
Taos Pueblo

577

Kiva
22 SEP 91F08
Taos Pueblo



578

Sacred Mountain
26 SEP 91F08
Taos Pueblo

579

Taos Pueblo
25 SEP 91F08

580

Ektachrome
FILM

Kodalux
PROCESSING SERVICES

Ektachrome
FILM

Kodalux
PROCESSING SERVICES

Ektachrome
FILM

Kodalux
PROCESSING SERVICES

Ektachrome
FILM

Kodalux
PROCESSING SERVICES

Ektachrome
FILM

Kodalux
PROCESSING SERVICES

Ektachrome
FILM



Kodalux
PROCESSING SERVICES

Ektachrome
FILM

Kodalux
PROCESSING SERVICES

Ektachrome
FILM



Kodalux
PROCESSING SERVICES

Ektachrome
FILM

Kodalux
PROCESSING SERVICES

Ektachrome
FILM

Kodalux
PROCESSING SERVICES

Ektachrome
FILM

Kodalux
PROCESSING SERVICES

Ektachrome
FILM



Kodalux
PROCESSING SERVICES

Ektachrome
FILM

Kodalux
PROCESSING SERVICES

Ektachrome
FILM



Kodalux
PROCESSING SERVICES

Ektachrome
FILM



Kodalux
PROCESSING SERVICES

Ektachrome
FILM

Kodalux
PROCESSING SERVICES

Ektachrome
FILM

Kodalux
PROCESSING SERVICES

Ektachrome
FILM



Kodalux
PROCESSING SERVICES

Ektachrome
FILM

Kodalux
PROCESSING SERVICES

Ektachrome
FILM

Kodalux
PROCESSING SERVICES

Church
27 SEP 91F08
Taos Pueblo

581

Church
28 SEP 91F08
Taos Pueblo

582

Long House
7 OCT 91F08
Bandelier

583

Entrance + ladder
Bandelier
6
Kate

OCT 91F08

584

Frijoles Canyon and
5 ~~58~~ houses OCT 91F08
Bandelier N.M.

585

house + room
4 OCT 91F08
Bandelier

586

House entrance
3 in Tuff OCT 91F08
Kate on Ladder



587 Bandelier

TYUONYI - Bandelier
2 400 rooms OCT 91F08
housing ca. 1000 persons

588

Kate at Bandelier
1 OCT 91F08
holes in Vol. Tuff

589

Rhyolite cliffs
37 SEP 91F08
Bandelier NM
New Mexico



590

Long house
8 OCT 91F08
Viga sockets in
the tuff

Bandelier
591

Ektachrome
FILM

Kodalux
PROCESSING SERVICES

Ektachrome
FILM

Kodalux
PROCESSING SERVICES

Ektachrome
FILM

Kodalux
PROCESSING SERVICES

Ektachrome
FILM

Kodalux
PROCESSING SERVICES

Ektachrome
FILM

Kodalux
PROCESSING SERVICES

Ektachrome
FILM

Kodalux
PROCESSING SERVICES

Ektachrome
FILM

Kodalux
PROCESSING SERVICES

Ektachrome
FILM

Kodalux
PROCESSING SERVICES

Ektachrome
FILM



Kodalux
PROCESSING SERVICES

Ektachrome
FILM



Kodalux
PROCESSING SERVICES

Ektachrome
FILM

Kodalux
PROCESSING SERVICES